

Da From	OLBIA - Service Park 1	Distance Km
A To	Scrutineering	3,23








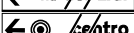

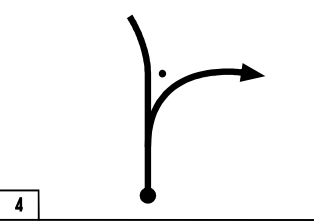




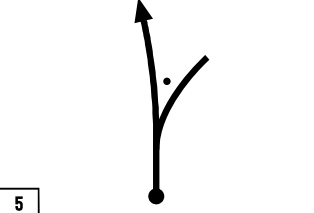




SPORT

Without indication, go straight ahead



SPORT

DISTANCE		DIRECTION	A G	INFORMATION	Km to TC
Total	Partial				
0,00	0,00			SERVICE PARK 1 40 55.380 N 9 30.367 E (MOLO BRIN)	3,23
0,28	0,28			  	2,95
0,36	0,08			  tutte le direzioni 	2,87
0,44	0,08			   	2,79
1,46	1,02			 	1,77
	1,49				

Da
From

OLBIA - Service Park 1

Distance Km

3,23

A
To

Scrutineering



SPORT

Without indication, go straight ahead



SPORT

DISTANCE		DIRECTION	A G	INFORMATION	Km to TC
Total	Partial				
2,95	1,49	<div style="text-align: center;"> </div>		<ul style="list-style-type: none"> rotonda pedra niedda 	0,28
3,23	0,28	<div style="text-align: center;"> </div>		<p>SCRUTINEERING</p> <p>40.56.799 N 9.30.193 E</p>	0,00

Da From	Scrutineering	Distance Km
A To	OLBIA - Service Park 1	2,58



SPORT

Without indication, go straight ahead

SPORT

DISTANCE		DIRECTION	A G	INFORMATION	Km to TC
Total	Partial				

0,00	0,00			2,58
0,13	0,13			2,45
1,58	1,45			1,00

0,62



Da From	Scrutineering	Distance Km
A To	OLBIA - Service Park 1	2,58



SPORT

Without indication, go straight ahead

SPORT

DISTANCE		DIRECTION	A G	INFORMATION	Km to TC
Total	Partial				
2,20	0,62				0,38
2,38	0,18				0,20
2,58	0,20			<p>SERVICE PARK 1</p> <p>40 55.380 N 9 30.367 E</p> <p>(MOLO BRIN)</p>	0,00

